

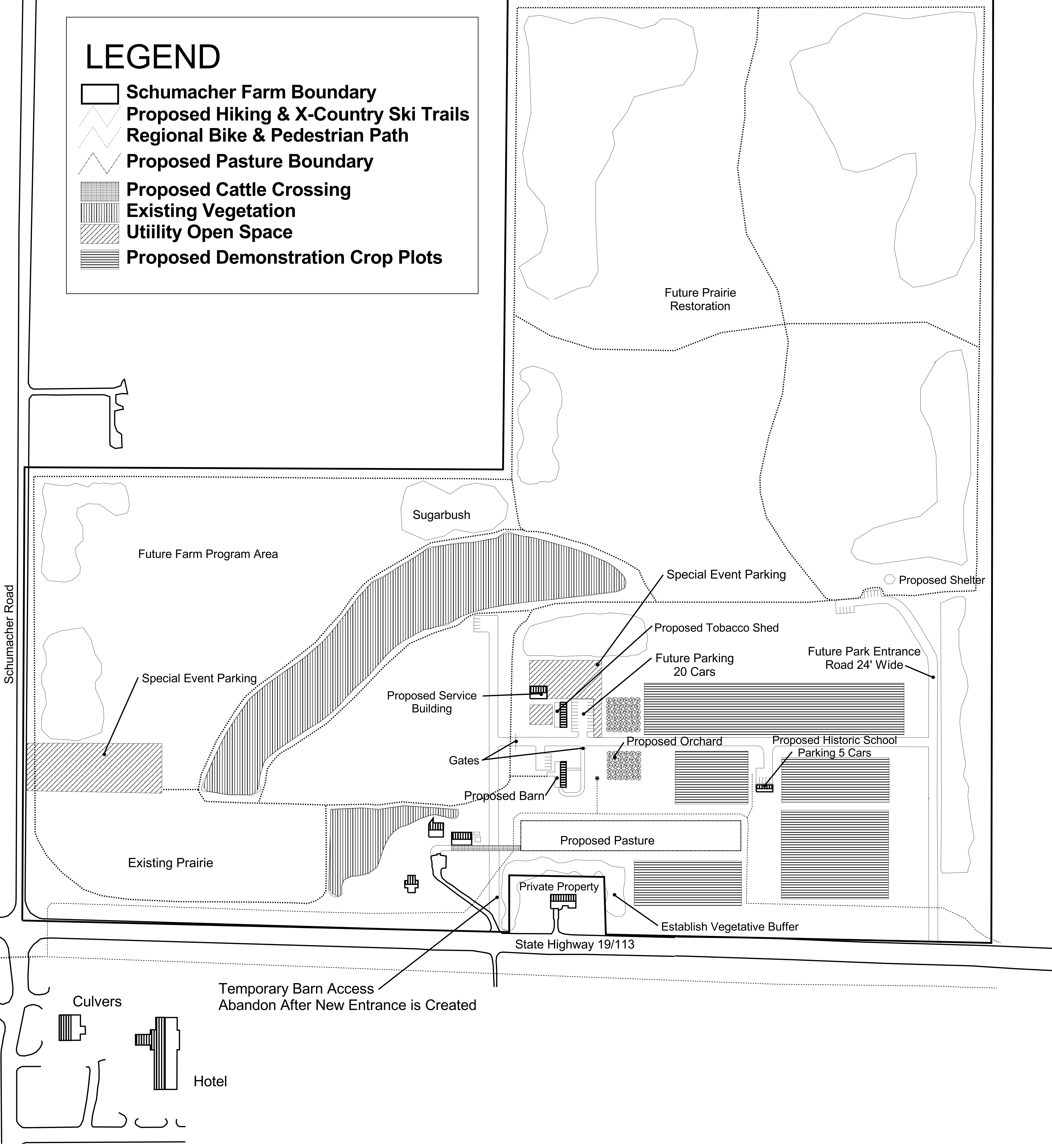


# LEGEND

-  Schumacher Farm Boundary
-  Proposed Hiking & X-Country Ski Trails
-  Regional Bike & Pedestrian Path
-  Proposed Pasture Boundary
-  Proposed Cattle Crossing
-  Existing Vegetation
-  Utility Open Space
-  Proposed Demonstration Crop Plots



# Schumacher Farm Master Plan

May 2005

Note: Exact Building and Roadway Alignment to be Determined



Scale 1" = 125'