







# Map 2.13 Upper Mud Lake Unit

Capital Springs State  
Recreation Area

## LEGEND

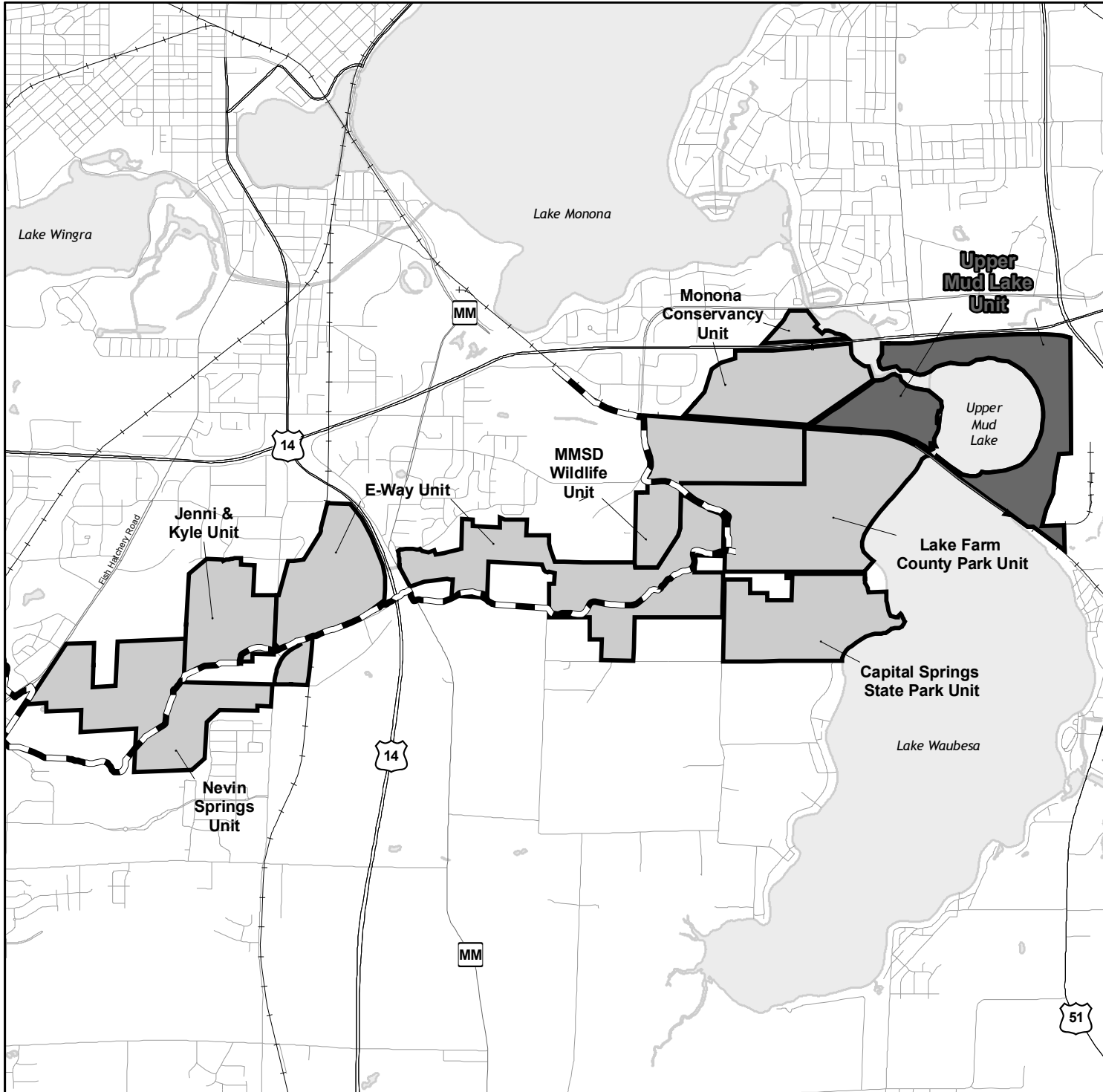
-  Upper Mud Lake Unit
-  Capital Springs State Recreation Area (All Other Units)
-  Major Lake
-  Capital City Trail
-  Roads
-  Railroad



0 0.5 1 Miles

Map revised April 14, 2010.

Data Source:  
Park boundary data from Dane County  
Parks, 2005



51